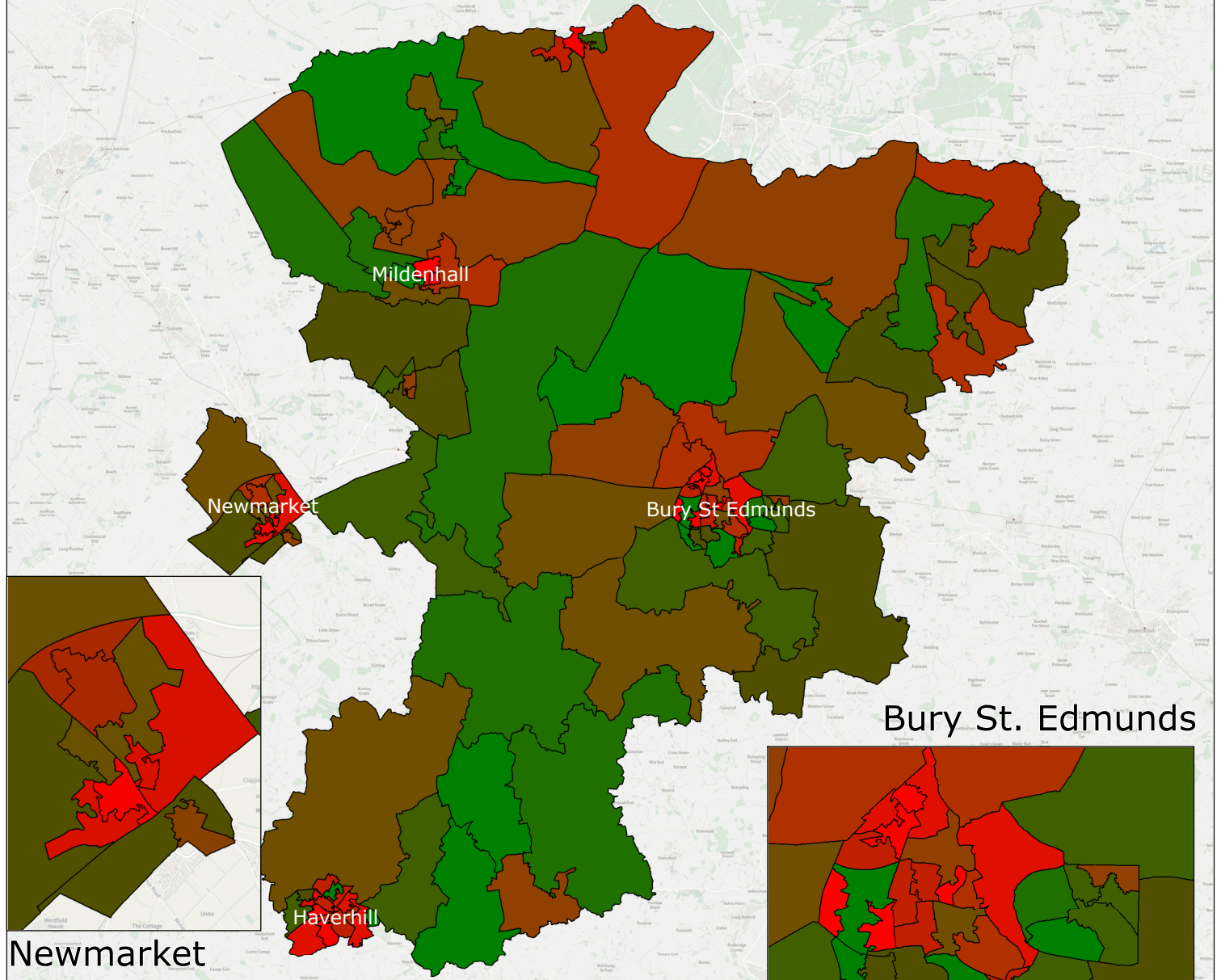
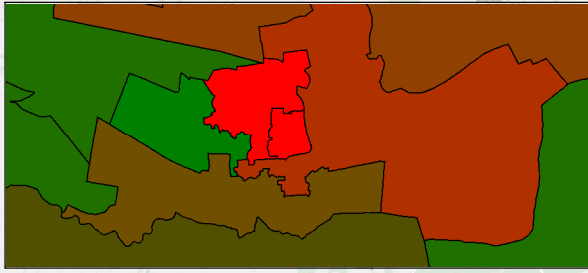


Proportion of residents (per 1000 head of population aged 18-64) in receipt of Housing Benefit and/or Universal Credit



West Suffolk
Council

Mildenhall



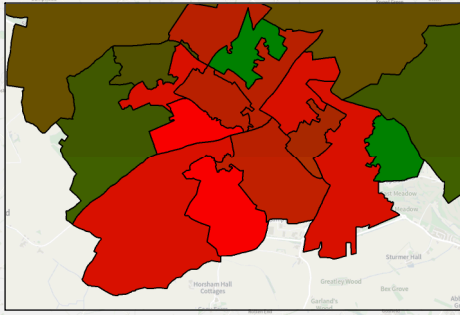

Newmarket

Bury St Edmunds

Bury St. Edmunds

Haverhill

Newmarket



Haverhill

Shading is based on an even distribution of roughly equally-sized West Suffolk neighbourhoods across the ten categories.

Source: Department for Work and Pensions (Aug 2023)

Date: 15/07/2024

© Crown Copyright and database rights 2023 OS 100023282

You are not permitted to copy, sub-license, distribute or sell any of this data to third parties in any form.